

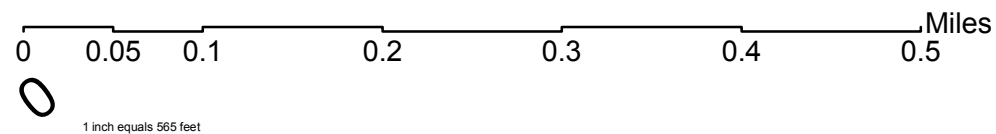
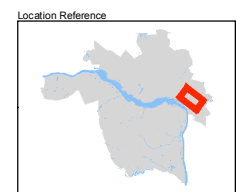
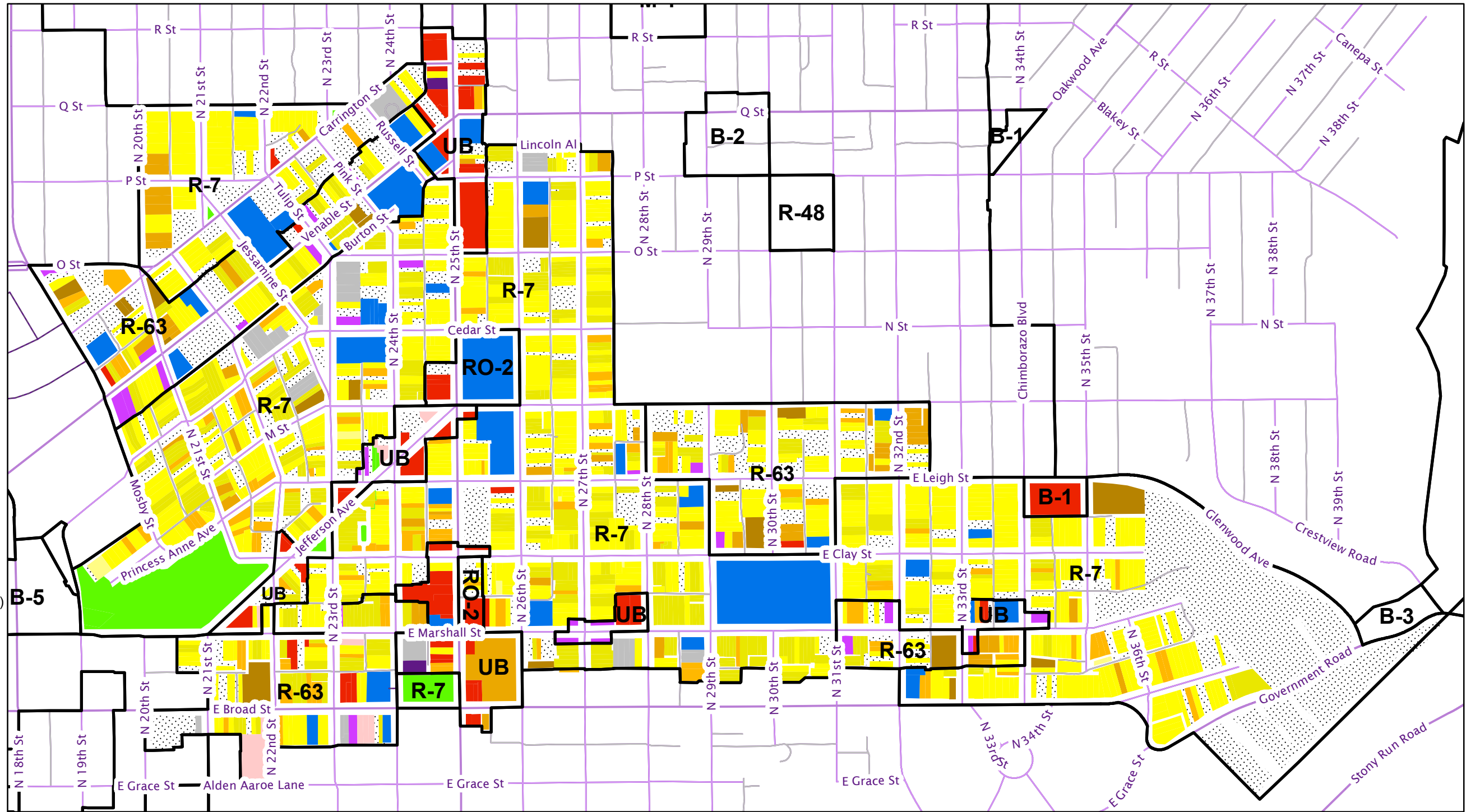
Church Hill / Union Hill Study Area: Existing Land Use and Proposed Zoning

City of Richmond, VA
Geographic Information Systems



Legend

- Proposed Zoning
- Existing Land Use**
- Accessory Residential
- Single-Family Detached
- Single-Family Attached
- Duplex
- 3 and 4 Unit Multi-Family
- Multi-Family (over 4 units)
- Institutional
- Office
- Mixed Use
- Commerical
- Industrial
- Parks/Open Space
- Parking Lot
- Vacant Land



Disclaimer: The City of Richmond assumes no liability for any errors, omissions, or inaccuracies in the information provided. The user assumes all responsibility for the use of the information. The City of Richmond is not responsible for any damages or losses resulting from the use of the information. The City of Richmond is not responsible for any damages or losses resulting from the use of the information.

Revised: 11/15/2014
City of Richmond, VA
Geographic Information Systems
11/15/2014