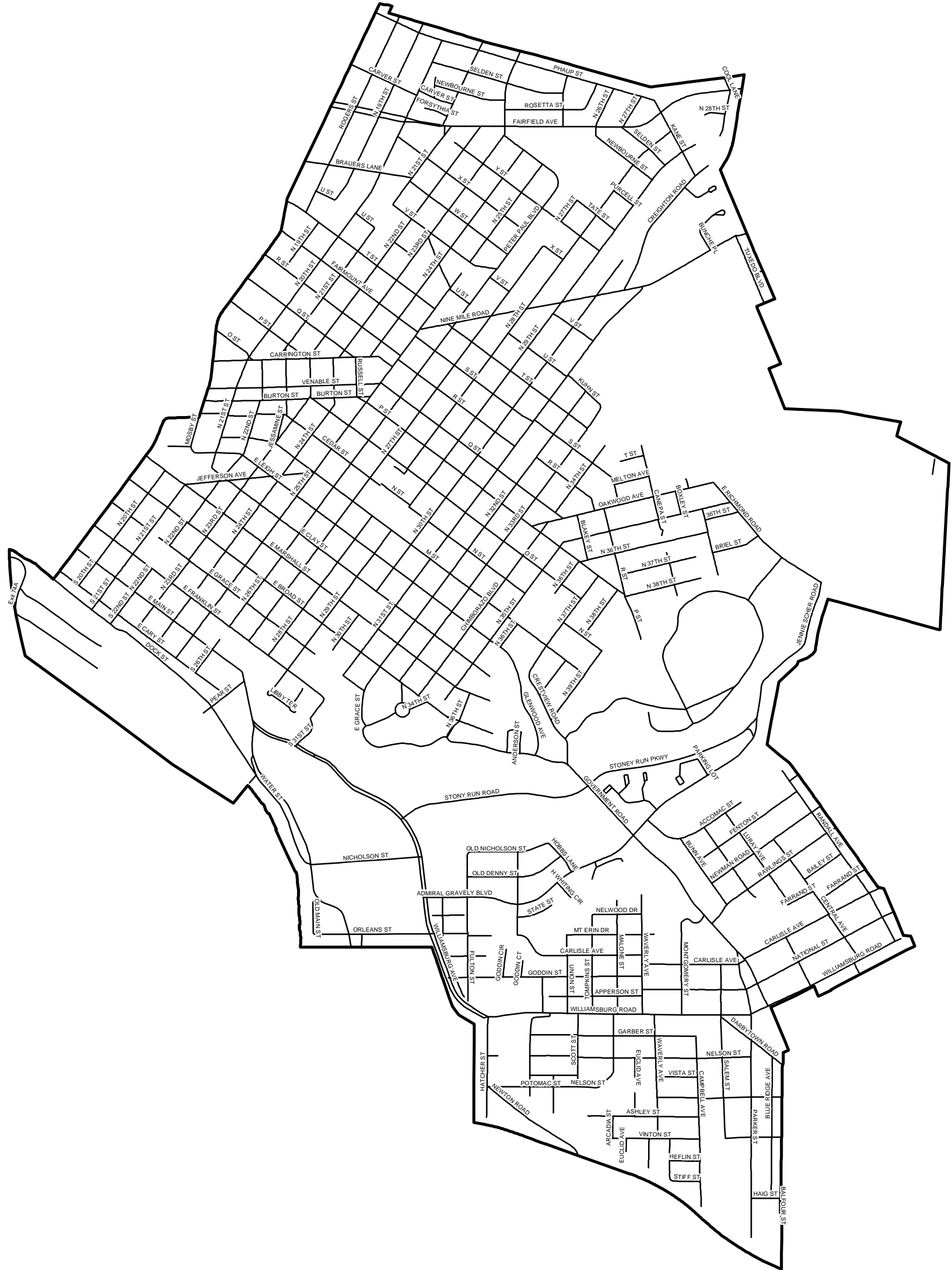


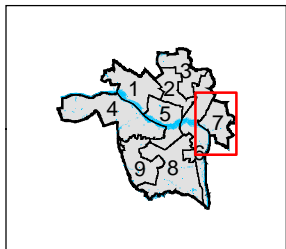
# Council District 7

City of Richmond, VA

Geographic Information Systems



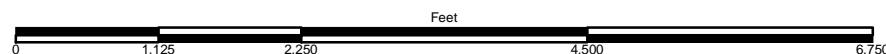
## Location Reference



Disclaimer:  
The City of Richmond assumes no liability either for any errors, omissions, or inaccuracies in the information provided regardless of the cause of such or for any decision made, action taken, or action not taken by the user in reliance upon any maps or information provided herein.



1:18,157  
1 inch equals 1,513 feet



Map Date: 2004.11.02  
Aerial Photography Date: 1999.03  
Virginia State Plane South Zone, NAD 1983  
Document Path: Q:\WEB\_pdfs\Council7\_A\_port.mxd